




<h1>City of Compton</h1>		City OPCON Level <b>7</b>	
<b>Date of Operations</b> Start Date: 12/18/2017 Time:1200		<b>Normal Operations</b>	
Incident Name	Incident Type	x	Initial Report
N/A	N/A		Update
			Final Report

## SITUATION STATUS REPORT DECEMBER 18, 2017

### EMERGENCY OPERATION CENTER - ACTIVATION STATUS



**NATIONAL TERRORISM ADVISORY SYSTEM**  
Elevated Threat: NO Imminent Threat: NO  
Bulletin: EXPIRES 05/09/18 (ATTACHED)




**LAC OEM EOC Activation: NO**  
**Mission: NONE**  
**OARRS Notification: NONE**



**CAL FIRE - Active Wildfires: 1 ACTIVE**  
Click on Cal Fire Icon for Info. Map Attached.



**Compton EOC Activation: NO**  
**Mission: NONE**



**State EOC Activated: YES, LEVEL 3**  
**Mission: WILDFIRES**  
**Southern Region Activated: YES, LEVEL 3**  
**Mission: WILDFIRES**  
**CA 911 Outages: Santa Paula, Ventura County**



**CALTRANS MAJOR ROAD / HIGHWAY / BRIDGE CLOSURES:**  
**NONE**  
Click on CalTrans Icon for Travel Alert Info













**CA DEPT OF PUBLIC HEALTH ADVISORIES: NEW ALERTS - AVOIDING BREATHING WILDFIRE SMOKE**  
Click on CDHP Icon for Press Release



**FEMA**

**Statewide Wildfire Recovery Resources**

## CURRENT WEATHER CONDITIONS AND HAZARDS

Today	Tonight	Tuesday	Tuesday Night	Wednesday	Wednesday Night
					
High 73	Low 46	High 68	Low 45	High 65	Low 41
	Thursday	Thursday Night	Friday	Friday Night	
					
	High 67	Low 42	High 68	Low 43	

### **Today**

Sunny, with a high near 73. North wind around 5 mph becoming west southwest in the morning.

### **Tonight**

Mostly clear, with a low around 46. Calm wind becoming east northeast around 5 mph.

### **Tuesday**

Sunny, with a high near 68. East southeast wind around 5 mph becoming southwest in the morning.

### **Tuesday Night**

Patchy fog after 10pm. Otherwise, increasing clouds, with a low around 45. Calm wind.

### **Wednesday**

Patchy fog before 10am. Otherwise, partly sunny, with a high near 65. East southeast wind around 5 mph becoming north northwest in the morning.

### **Wednesday Night**

Mostly clear, with a low around 41.

### **Thursday**

Sunny, with a high near 67.

### **Thursday Night**

Clear, with a low around 42.

### **Friday**

Sunny, with a high near 68.

### **Friday Night**

Mostly clear, with a low around 43.

### **Saturday**

Sunny, with a high near 70.

### **Saturday Night**

Partly cloudy, with a low around 45.

### **Sunday**

Mostly sunny, with a high near 70.

## Southern California Weather Threat Conditions:

Weather Threat	Sat 12/16	Sun 12/17	Mon 12/18	Tue 12/19	Wed 12/20	Thu 12/21	Fri 12/22
Rain (Urban Areas)							
Flooding							
Snow							
Winds							
Thunderstorms							
Fire Weather							
Heat							
Frost/Freeze/Hard Freeze							
Beach/Coastal Hazards							
Marine Hazards							

Impact Scale	None	Minor	Moderate	Major	Extreme
--------------	------	-------	----------	-------	---------

**Advisories:** None.

**Watches:** None.

**Warnings:** None.

## HAZARD ASSESSMENT

Hazard Threat	Probability of Impact	Triggers for Impact
None	None	N/A

### Probability Scale

Low.....0-14% Chance  
Slight...15-29% Chance

Possible.....30-49% Chance  
Probable.....50-74% Chance

Likely.....Greater than 75  
Occurring.....Impacting Now

## Deployed Resources

The City of Compton has all normal resources at ready condition.

## Emergency Management Recommendations


Equipment and emergency plan maintenance, normal operations, and safety first.



# Current Wildland Fires

as of December 18, 2017 - 0800 Hours



 Active Fire  
 FRA - Federal Responsibility Area  
 LRA - Local Responsibility Area  
 SRA - State Responsibility Area  
 Total of 1 incident identified on map



December 18, 2017 - 0800 hrs  
 Source: CalOES, P46FW30 2016  
 Active\_Incidents/Fires/2017/Statewide/December/  
 Projects/Statewide\_Fires\_20171218\_0800.mxd

Date: December 18, 2017 0900 hrs - Per ICS 209s

Active Incident	Aircraft	Engines					Personnel					FMAG	Acres	Containment	Structure Threat(s)
		OES & Local	CDF	Other	Federal	Total	OES & Local	CDF	Other	Federal	Total				
Thomas	35	597	156	119	96	968	3,205	2,752	1,185	1,310	8,452	5224	270,500	45%	18,000
<b>TOTALS</b>	<b>35</b>	<b>597</b>	<b>156</b>	<b>119</b>	<b>96</b>	<b>968</b>	<b>3,205</b>	<b>2,752</b>	<b>1,185</b>	<b>1,310</b>	<b>8,452</b>		<b>270,500</b>		<b>18,000</b>



## SUMMARY OF TERRORISM THREAT TO THE U.S. HOMELAND

Since 2015, the Department of Homeland Security (DHS) has used this Bulletin to highlight the continuing terror threat to the U.S. Homeland. The United States is engaged in a generational fight against terrorists who seek to attack the American people, our country, and our way of life. An informed, vigilant and engaged public remains one of our greatest assets to identify potential terrorists and prevent attacks.

## DURATION

This Bulletin will expire on **May 9, 2018** at 1:00PM EDT

## ADDITIONAL DETAILS

- We continue to face one of the most challenging threat environments since 9/11, as foreign terrorist organizations exploit the Internet to inspire, enable, or direct individuals already here in the homeland to commit terrorist acts. Homegrown terror suspects increasingly rely on technology, such as end-to-end encrypted social media applications, to avoid detection.
- Terrorist groups are urging recruits to adopt easy-to-use tools to target public places and events. Specific attack tactics have included the use of vehicle ramming, small arms, straight-edged blades or knives, homemade explosives, and poisons or toxins.
- Some terrorist groups overseas are using battlefield experiences to pursue new technologies and tactics, such as unmanned aerial systems and chemical agents that could be used outside the conflict zones. Additionally, terrorists continue to target commercial aviation and air cargo, including with concealed explosives.
- Violent extremist media encourages individuals worldwide to launch attacks using all means possible. Continued U.S. and partner successes in disrupting and defeating terrorists on the battlefield may encourage homegrown terrorists to carry out acts of violence in the homeland instead of attempting to travel overseas to fight or in retaliation for apparent losses.
- Additionally, foreign terrorist fighters who have acquired training and battle-tested terrorism experience may flee from terrorist-controlled territories with a desire to conduct attacks elsewhere, including the United States.

## U.S. GOVERNMENT COUNTERTERRORISM EFFORTS

- DHS and the Federal Bureau of Investigation (FBI) continue to provide guidance to state, local, tribal and territorial partners related to the current threat environment. DHS also partners closely with the private sector to provide risk assessments and coordinate security measures with business owners and operators. The public may continue to observe law enforcement and security activity in and around public places and events.
- DHS protects the homeland from terrorism by working closely with the FBI and other intelligence partners to detect and disrupt terror suspects, putting in place additional screening and vetting measures to identify suspicious travelers and cargo, combating violent radicalization and terrorist recruitment in our communities, monitoring emerging threats, and engaging with foreign partners.
- More broadly, DHS remains committed to preventing violence and threats meant to intimidate or coerce specific populations on the basis of their religion, ethnicity or identity.

## TYPES OF ADVISORIES

### Bulletin

Describes current developments or general trends regarding threats of terrorism.

### Elevated Alert

Warns of a credible terrorism threat against the United States.

### Imminent Alert

Warns of a credible, specific and impending terrorism threat against the United States.

## HOW YOU CAN HELP

- Report suspicious activity to local law enforcement who can best offer specific details on terroristic indicators.
- Report suspicious activity or information about a threat, including online activity, to [fusion centers](#) and the [FBI's Field Offices](#) – part of the [Nationwide Suspicious Activity Reporting Initiative](#).
- Learn how to [recognize signs of pre-operational planning](#) associated with terrorism or other criminal activity.

## BE PREPARED

- Be prepared for security and plan ahead. Anticipate delays and restrictions on items around populated places and at public events.
- Be responsible for your personal safety. Know where emergency exits and security personnel are located. Carry emergency contact and special needs info with you.
- [Connect, Plan, Train, and Report](#) to prepare businesses & employees. Security tools/resources can be accessed through the [DHS Hometown Security Campaign](#).

## STAY INFORMED

- The U.S. Government will provide additional information about any emerging threat as additional information is identified. The public is encouraged to listen to local law enforcement and public safety officials.
- We urge Americans to continue to travel, attend public events, and freely associate with others but remain vigilant and aware of surroundings.
- The Department of State issues [international travel alerts and warnings](#).
- For additional information visit [Ready](#).

If You See Something, Say Something™. Report suspicious activity to local law enforcement or call 911.

The National Terrorism Advisory System provides information on homeland security issues and threats. It is distributed by the Department of Homeland Security. More information is available at: [www.dhs.gov/advisories](http://www.dhs.gov/advisories). To receive mobile updates: [www.twitter.com/dhsgov](https://www.twitter.com/dhsgov)

*If You See Something Say Something™ used with permission of the NY Metropolitan Transportation Authority.*